



Linked Open Data in the UK Public Sector

Bill Roberts, Swirrl

PiLOD

20 September 2015







Types of data

Reference

- Geography
- Companies
- Organisations
- Buildings
- Roads
- Public transport infrastructure
- ...

Statistical/Operational

- Population
- Economy
- Health
- Education
- Crime
- Housing
- ...

SWIRRL IT LIMITED
SC337356



Companies House

[rdf](#) | [json](#) | [xml](#) | [html](#) | [csv](#) | [yaml](#)

CompanyName	SWIRRL IT LIMITED	
CompanyNumber	SC337356	
RegAddress	AddressLine1	MACFARLANE GRAY HOUSE CASTLECRAIG BUSINESS PARK
	AddressLine2	SPRINGBANK ROAD
	PostTown	STIRLING
	County	STIRLINGSHIRE
	Postcode	FK7 7WT
CompanyCategory	Private Limited Company	
CompanyStatus	Active	
CountryOfOrigin	United Kingdom	
IncorporationDate	07/02/2008	
Accounts	AccountRefDay	05
	AccountRefMonth	04

Current Datasets



Ordnance Survey Linked Data

36,773,687 triples



Code-Point Open Linked Data

33,750,456 triples



50K Gazetteer Linked Data

2,368,655 triples




Boundary Line Linked Data

653,433 triples

You are here: [linked-data](#) » [ordnance-survey-linked-data](#) » [manchester](#) » [city-centre](#) » [m1-1ez](#)

M1 1EZ

Map powered by OS OpenSpace 



Zoom to: [Country](#) [County](#) [District](#) [City Area](#) [City](#) [Street](#)

© Crown copyright and database rights 2015 Ordnance Survey.

M1 1EZ is a Postcode Unit.

Objects related to "M1 1EZ"

Core facts about "M1 1EZ"

Type	Postcode Unit
Label	M1 1EZ

Search for statistical geographies:

Please type either:

- name of geography: *Barking and Dagenham 002*
- code: *E00000012*





SURREY

OPEN DATA

🏠 Data > Dataset: Bridges >

[publish_my_data_2@noreply.github.co](#)

LINKED DATA RESOURCES

181 linked data resources of type
<http://data.surreycc.gov.uk/def/assets/Bridge>

IN DATASET

[Bridges](#)

NAME

[KINGS ROAD RAILWAY](#)

[WESTBROOK ROAD](#)

[GOVERNMENT ROAD RAILWAY](#)

[ANGEL ROAD NORTH RAILWAY](#)

[BYFLEET & NEW HAW STATION](#)

[CAMPHILL RAILWAY](#)

[MOOR LANE RAILWAY](#)

[RIVER LANE RAILWAY](#)

[MOLESEY ROAD RAILWAY](#)

[BOXHILL ROAD RAILWAY](#)

[HOOLEY LANE RAILWAY](#)



Department For
Communities and
Local Government

OpenDataCommunities.org

Open Access to Local Data

EXPLORE ▾

FIND

QUERY

This site is the UK Department for Communities and Local Government's official Linked Open Data website.

It provides a selection of statistics on a variety of themes including Local Government finance, housing and homelessness, wellbeing, deprivation, and the department's business plan as well as supporting geographical data.

Read our **News**, or visit the **Apps Showcase**.

This site hosts **194 Linked Data datasets** which you can browse and download in multiple formats, query using our **SPARQL 1.1 endpoint**, and access programmatically using our **APIs**, supported by **124 local vocabularies**.

Latest data updates



SSD Date Labels

<http://opendatacommunities.org/data/ssd-date-labels>



National Planning Casework Unit - Casework Decisions

<http://opendatacommunities.org/data/planning/npcu-case-work/decisions>



Homelessness Acceptances England, District By Ethnicity

<http://opendatacommunities.org/data/homelessness/homelessness-acceptances/ethnicity>



Help to Buy Equity Loan Scheme, by district (Total Equity Loans & Equity Loans First Time Buyers)

District Council

Sedgemoor

Part of Somerset

Enter a postcode



Housing



Finance



Deprivation



Wellbeing



Geography

Housing

These graphs illustrate a selection of the data we hold on housing related statistics and show how the values for this local authority compare with others in England.

See also the full list of [households](#), [housing-market](#) and [homelessness](#) datasets.

This is a small selection of the data held by DCLG. If there are other datasets that would be valuable to you, please let us know.

Households accommodated

Number of households in temporary accommodation, per 1000 households, in Q3 2011. [\[Source\]](#)

0.50

households per 1000



National average: **1.72**

Number of Households

Estimated number of households in this authority in 2008. [\[Source\]](#)

48,000

households



National average: **66597**

Net additional dwellings

The absolute increase in housing stock 2010-11 [\[Source\]](#)

630

dwellings



National average: **380**

Homelessness acceptances

The number of households accepted as homeless, per 1000 households, in Q3 2011. [\[Source\]](#)

0.42

households per 1000



National average: **0.49**

Additional Affordable Dwellings

Additions to the stock of affordable housing 2010-11 [\[Source\]](#)

320

dwellings



National average: **188**

 FOLDER

Themes

FOLDER CONTENTS

FOLDERS

NAME

 [Access to Services](#)

 [Crime](#)

 [Deprivation](#)

 [Employment](#)

 [Environment](#)

 [Geography](#)

 [Health](#)

 [Housing](#)

 [Income](#)

 [Joint Strategic Needs Assessment](#)

 [Planning Applications](#)

 [Population](#)

 [Skills and Qualifications](#)

UNITARY AUTHORITY

Southampton

CONTAINED WITHIN
South East

NEIGHBOURS

[New Forest](#), [Eastleigh](#), [Test Valley](#)

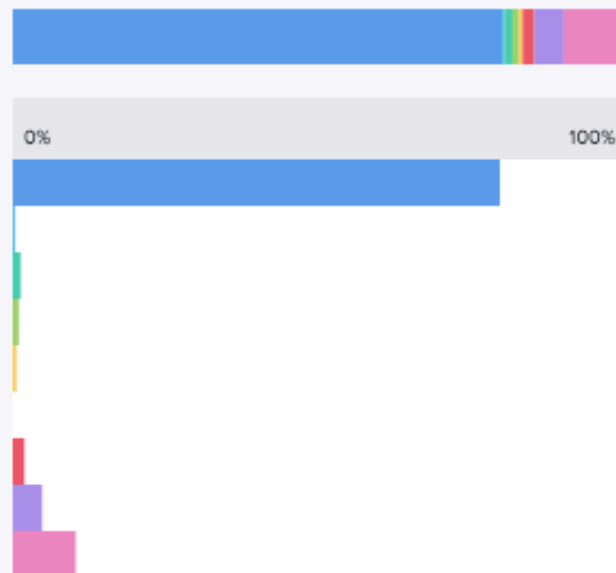


POPULATION AND SOCIETY

Population

by country of birth

		PEOPLE		NATIONAL AVERAGE
	England	188,884	79.78%	83.58%
	Northern Ireland	1,029	0.48%	0.48%
	Scotland	2,999	1.30%	1.30%
	Wales	2,293	1.00%	1.00%
	Ireland	1,357	0.60%	0.70%
	UK (not otherwise specified)	0	0.00%	0.00%
	EU Member State (2001)	4,571	1.98%	1.78%
	EU Accession State (2011)	11,370	4.88%	2.08%
	Other	24,353	10.38%	9.48%



Source: [Country of birth](#)



Search Results

[Show Search Form](#)**2013-11-57320**

transaction id	CFE63CDD-DDB0-42F3-AACD-00CA35248E46	
new build		
publish date	06/11/2013	
transaction date	25/01/2002	
price paid	73000	
type	TransactionRecord	
estate type	Freehold	
has transaction	CFE63CDD-DDB0-42F3-AACD-00CA35248E46	
property address	[2921c6b3cce6b16ac8e0c57dff12102784728ce5]	
	county	KENT
	district	DOVER
	locality	DOVER
	paon	33
	postcode	CT17 9LD
	street	FARTHINGLOE ROAD

On This Page



» [2013-11-57320](#)
» [2013-11-362814](#)
» [2013-11-361432](#)
» [2013-11-603801](#)
» [2013-11-942795](#)
» [2013-11-85804](#)
» [2013-11-734696](#)
» [2013-11-783386](#)
» [2013-11-16852](#)
» [2013-11-647540](#)
» [next](#) »

Sort by



[transaction id](#)
 [new build](#)
 [publish date](#)
 [transaction date](#)
 [price paid](#)
 [type](#)
 [estate type](#)
 [has transaction](#)
 [property address > county](#)
 [property address > district](#)
 [property address > locality](#)
 [property address > paon](#)
 [property address > postcode](#)
 [property address > street](#)
 [property address > town](#)



Welcome to environment.data.gov.uk

Linked open data from the Department of Environment, Food and Rural Affairs

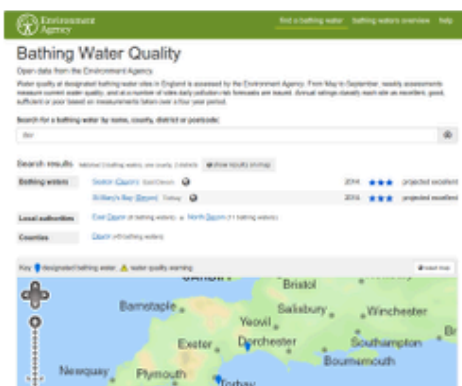
Under our [Defra Open Data Strategy](#), Defra and its arms length bodies are working to increase the range and quality of open data that we provide. Here we are highlighting some of our 4* and 5* linked open data. Other Defra data can be found in the [data.gov.uk catalog](#).



Department
for Environment
Food & Rural Affairs

Application

Bathing water quality



Check the water quality and warnings at

API

Bathing water quality

Detailed measurements of coastal and inland bathing water quality collected during the May–September bathing water season for England by the [Environment Agency](#).

The API also includes descriptions, locations and other reference data on bathing water sites.



Application

Bathing water widgets



[Introduction](#)[Availability and resilience](#)[API Summary](#)[API Structure](#)[Simple requests](#)[Metadata and versioning](#)[Items](#)[Content types](#)[Lists](#)[Flood warnings](#)[Flood areas](#)[Stations](#)[Individual station](#)[Measures](#)[Individual measure](#)[Readings](#)[Historic Readings](#)[Three-day flood risk forecast](#)[Acknowledgements](#)[Data reference](#)

Environment Agency Real Time flood-monitoring API

Introduction

The Environment Agency flood-monitoring API provides developers with access to real time information covering:

- flood warnings and flood alerts
- flood areas which to which warnings or alerts apply
- forecast of flood risks over the next three days
- measurements of water levels and flows
- information on the monitoring stations providing those measurements

These APIs are provided as open data under the [Open Government Licence](#) with no requirement for registration. If you make use of this data please acknowledge this with the following attribution statement:

this uses Environment Agency flood and river level data from the real-time data API (Beta)

For questions on the APIs and for notification of changes or maintenance events see the forum [UK Government Data Developers](#).

Availability and resilience

While they are intended to be stable and robust the open data APIs do not offer a guarantee of service level and should not be relied upon for safety critical applications. They do not replace the [existing channels](#) by which the Agency notifies members of the public and partner organizations of floods and flood risk.



legislation.gov.uk

Home

About Us

Browse Legislation

New Legislation

Changes To Legislation

THE OFFICIAL HOME OF REVISED
ENACTED UK LEGISLATION
1267-PRESENT
CHANGES OVER TIME

Welcome

United Kingdom

Scotland

Wales

Northern Ireland

New Legislation



The A465 Trunk Road (Slip Roads at Neath Interchange, Neath Port Talbot)

Frequently Asked Questions

What legislation is held on



Open Data White Paper

Unleashing the Potential

"We regard it as essential that Open Data is as reusable as possible".

"The Government intends to adopt the 5-star scheme as a measure of the usability of its open data"

"there is a growing realisation of the power of linked data for exposing, sharing and connecting pieces of data and information using URIs to realise efficiencies in the public sector"






W3C®



**EUROPEAN
COMMISSION**



Shakespeare Review, 2013

i) We should define 'National Core Reference Data' as the most important data held by each government department and other publicly funded bodies; this should be identified by an external body; it should (a) identify and describe the key entities at the heart of a department's responsibilities and (b) form the foundation for a range of other datasets, both inside and outside government, by providing points of reference and interconnection.

News

What Is National Information Infrastructure?

2013-07-28 by [Jeni Tennison](#)

You've probably heard people calling data "the new oil". The analogy is appropriate in some ways: like oil, data is something you can process to create many different kinds of value. But what this analogy misses is the fact that you have to choose to collect data in the first place. Data deposits don't just happen. They aren't things we discover and extract. They are things we create. And the data we choose to collect determines the value that we eventually get.

National Information Infrastructure:

the data that other datasets most often link to

Paul Maltby, 25 September 2015 — [Government Data Programme](#)



Evidence

- For policy making
 - For allocating investment
 - For targeting services
-
- ...for better decisions

Shared services, shared data

- Economies of scale – cooperation between organisations
- 'joined up government'
- Supply chain automation
- Government as platform



Need shared data model, definitions, identifiers

Types of data

Reference

- Geography
- Companies
- Organisations
- Buildings
- Roads
- Public transport infrastructure
- ...

Statistical/Operational

- Population
- Economy
- Health
- Education
- Crime
- Housing
- ...

Challenges

- Open vs Personal
- Sustainability, stability, business cases

What should we do?

- Standards
- 'National Information Infrastructure'
- Help data owners better exploit their own data



Thanks!

bill@swirrl.com

@billroberts

<http://swirrl.com>



<http://data.hampshirehub.net>
<http://opendatacommunities.org>
<http://apps.opendatacommunities.org/showcase/deprivation>
<http://statisticsbeta.com>
<http://data.surreycc.gov.uk>
<http://gmdatastore.org.uk>
<http://data.companieshouse.gov.uk/doc/company/SC337356>
<http://landregistry.data.gov.uk/>
<http://environment.data.gov.uk>
<http://www.bsigroup.com/en-GB/smart-cities/Smart-Cities-Standards-and-Publication/PAS-182-smart-cities-data-concept-model/>
<http://www.w3.org/2013/share-psi/>
<http://theodi.org>
<http://opencube-project.eu/>
<http://blog.swirrl.com/articles/smartcity/>
https://data.gov.uk/sites/default/files/Open_data_White_Paper.pdf
<https://data.blog.gov.uk/2015/09/25/our-plan-for-data-2/>